

Weather Displaying Platform

Prof. Vallabh Shinde^[1]

Shreenidhi Rithe^[2], Tejasvi Upadhyay^[3], Kaustubh Patil^[4], Swayam Pawar^[5], Shraddha Yeole^[6], Sagar Samadder^[7]

Computer Engineering Department^[1,2,3,4,5,6,7]

Nutan Maharashtra of Engineering and Technology, Pune
^[1,2,3,4,5,6,7]

Abstract— This paper aims at showing the development of an online Website that displays real time Weather Updates of different places. This Website is developed by using some basic frontend Web Development Technologies i.e. HTML, CSS, JavaScript and using API Technology for showcasing real-time Data. It is designed to meet the growing need for accurate and timely weather information in today's dynamic environment.

Keywords—Weather Displaying Platform, HTML, CSS, JavaScript, Frontend Project, API Integration

I. INTRODUCTION

Weather plays a crucial role in numerous aspects of daily life, including agriculture, transportation, outdoor events, and disaster management. Access to accurate and timely weather information is essential for making informed decisions in various sectors. The project addresses these challenges by developing a comprehensive weather displaying platform that offers intuitive interfaces and up-to-date information. [1]

The provided data discusses the importance of a weather forecasting system in today's interconnected world, highlighting its role in enabling informed decision-making and proactive measures in response to changing weather conditions. It emphasizes the advantages of the system, such as providing vigilant weather detection, raising societal awareness, addressing climate uncertainty, and featuring a simple design provided data stresses the importance of a weather forecasting website in today's interconnected world, highlighting its role in various aspects of daily life such as planning activities, travel routes, agricultural practices, and disaster mitigation. It emphasizes the website's ability to enable informed decision-making and proactive measures in response to changing weather conditions, ultimately empowering users to navigate and thrive in an ever-changing environment.[3][2]

Key analysis and requirements involve data integration with global weather monitoring systems, development of advanced meteorological algorithms, platform compatibility across iOS, Android, and web browsers, and ensuring security and privacy standards. User requirements emphasize real-time updates, customizable weather widgets, location-based services utilizing GPS technology, and a user-friendly interface catering to various demographics and technical backgrounds.[4]

II. PROJECT OVERVIEW

The Weather Forecasting Website delivers accurate and current weather information, showcasing temperature, humidity, and wind speed for your location. It showcases the accurate real-time data for the entered location.[10][11][12]

III. DESIGN OF THE SYSTEM

This weather forecasting website is created using software languages:

HTML: The structure of the website is created using HTML, defining the layout, content, and elements such as headers, paragraphs, buttons, and forms. [7]

CSS: Cascading Style Sheets (CSS) are used to enhance the visual appearance and styling of the website, including colors, fonts, layouts, and responsive design for different screen sizes. [8]

JavaScript: JavaScript is used to add interactivity and dynamic functionality to the website. It handles user interactions, fetches weather data from external APIs, updates the UI with real-time weather information, and implements features such as alerts and notifications. [6][9]

External APIs: The website integrates with external weather APIs to retrieve weather data in real-time. APIs provide access to weather forecasts, current conditions, radar imagery, and historical weather data.[5]

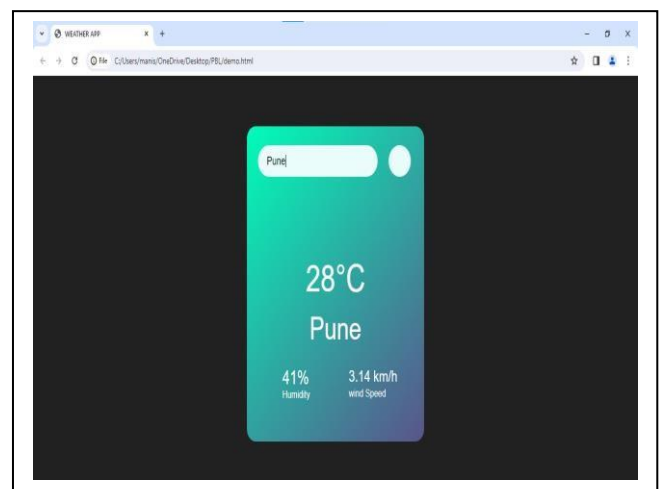


Fig. 1. Final Website layout . (Pune, India)

IV. PROPOSED METHODOLOGY

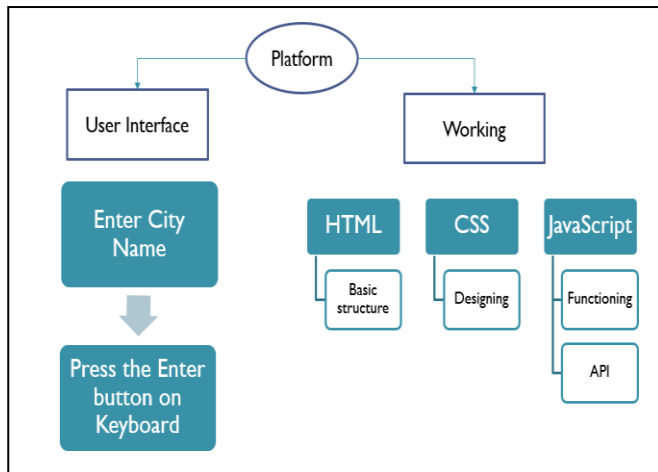


Fig. 2. The flowchart represents the UI and working structure behind the functioning of this website.

V. LITERATURE REVIEW

The introduction outlines weather forecasting as a crucial field relying on historical data, current observations, and scientific models. It contrasts early empirical methods with modern techniques, including numerical models and data assimilation. Meteorological data collection involves diverse sources like weather stations and satellites, with analysis employing statistical methods and machine learning. Numerical weather prediction models simulate atmospheric processes, while data assimilation combines observations with models. Remote sensing technologies like satellites contribute valuable data, with ongoing research focusing on advancements in sensor technologies and data processing algorithms for improved forecasting.

Machine learning (ML) and artificial intelligence (AI) techniques are increasingly utilized in weather forecasting to analyze vast datasets and discern intricate patterns, including predicting extreme weather events. Ensemble forecasting generates multiple forecasts to gauge uncertainty, with ongoing research assessing its reliability. Despite technological advancements, challenges persist, prompting the exploration of future research avenues like improving model physics and data assimilation techniques. Weather forecasting finds extensive applications across sectors like agriculture and disaster management, offering socioeconomic benefits such as cost savings and enhanced decision-making. Collaborative initiatives like the World Meteorological Organization (WMO) foster international cooperation to bolster weather forecasting capabilities through data sharing and capacity-building efforts.

Data assimilation plays a crucial role in integrating observational data from various sources, such as satellites, radars, weather stations, and buoys, into numerical models to improve forecast accuracy.

VI. RESULT

This website represents the temperature (°C), %humidity and the wind speed (km/h) of city. We can search the information of different cities by typing the name of the city in the search bar.



Fig. 3. This represents the temperature and related information of Jaipur

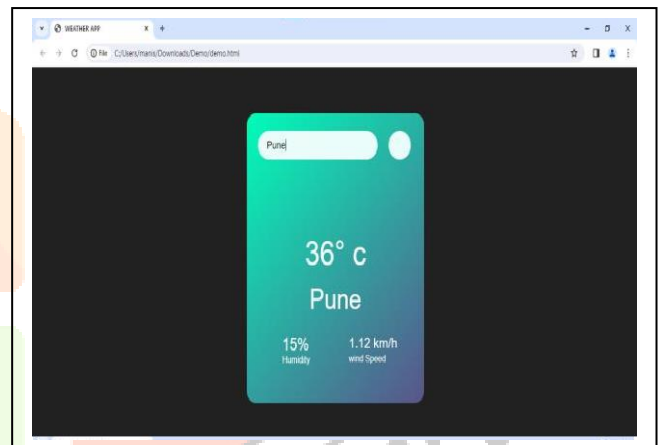


Fig. 4. This represents the temperature and related information of Pune.

VII. FUTURE SCOPE

Future enhancements for the Weather Forecasting Website may include incorporating features like historical weather data analysis, user accounts for personalized settings, and integration with social media platforms for sharing updates. These refinements aim to enhance user experience and engagement, offering more comprehensive weather information and interaction options.

VIII. CONCLUSION

The Weather Forecasting Website project is a significant achievement, providing users with a convenient platform for accurate weather forecasts. We prioritized real-time updates, location-based services, and responsive design for accessibility across devices. This project was a valuable learning experience, and we're proud of the results achieved, eager for future improvements.

ACKNOWLEDGMENTS

We would like to express our sincere gratitude to all those who have contributed to the development and completion of this paper on our Weather Forecasting Website. First and foremost, we extend our deepest appreciation to our esteemed professors and mentors for their invaluable guidance, encouragement, and constructive feedback throughout the research process. We also wish to thank our fellow college mates who collaborated tirelessly on this project, bringing together diverse perspectives, skills, and talents to overcome challenges and achieve our collective goals. Lastly, we acknowledge the support of our families and friends for their unwavering encouragement and understanding during the course of this endeavor. Their encouragement has been a source of inspiration and motivation for us to strive for excellence in our academic quests.

REFERENCES

- [1] M.K. Liza, Ashish Angadi, Bhaskar Chowdhury, "BADAL WEATHER APP". in Department of Information Technology, SRM University, Chennai India (2017).
- [2] G. Vamsi Krishna, "An Integrated Approach for Weather Forecasting in view of Data Mining and Forecasting Analysis" (2015).
- [3] M. N. H. Khan, M. A. Farukh and M. M. Rahman, "Application of Weather conditions Anticipating Applications for Agrarian Turn of events" in Bangladesh (2018).
- [4] Iseh. A. J.1, Federal University Wukari, Taraba State, Weather Forecasting Models, Methods and Applications (2013).
- [5] Scheller, T., & Kühn, E. (2015). Automated measurement of API usability: The API Concepts Framework. Information and Software Technology, 61, 145–162.
- [6] JavaScript performance playground, [online] Available: <https://jsperf.com/>.
- [7] HTML Tutorial, [online] Available : <https://www.geeksforgeeks.org/html-tutorial/>
- [8] CSS Tutorial, [online] Available: <https://www.geeksforgeeks.org/css-tutorial/>
- [9] JavaScript Tutorial, [online] Available: <https://www.geeksforgeeks.org/javascript-tutorial/>
- [10] Weather Forecasting [online] Available: https://en.wikipedia.org/wiki/Weather_forecasting
- [11] Weather application [online] Available: <https://openweathermap.org/>
- [12] Government Website Forecasting [online] Available: <https://www.ncmrwf.gov.in/>

