



INTERNATIONAL JOURNAL OF CREATIVE RESEARCH THOUGHTS (IJCRT)

An International Open Access, Peer-reviewed, Refereed Journal

MSRTC BUS TRACKING SYSTEM

Parag Achaliya, Madhavi Mandale, Vaishali Mahale, Vaishnavi Bagul, Swati Sonawane
 Department of Information Technology, SNJB's COE Chandwad, SPPU University

Abstract :

With regards to taking open transportation, time and tolerance are of substance. At the end of the day, numerous individuals utilizing open vehicle transports have encountered time misfortune in light of the fact that of holding up at the bus stations. Right now, a proposed keen transport following framework that any traveler with an advanced mobile phone or versatile gadget with the QR (Speedy Reaction) code peruser can filter QR codes set at transport stops to see evaluated transport appearance times, transports' present areas, and transport courses on a guide. Anybody can get to these maps and have the alternative to join to get free alarms about expected transport appearance times for the intrigued transports also, related courses through SMS and messages. We utilized C4.5 (a measurable classifier) calculation for the estimation of transport appearance times to limit the travelers holding up time.

GPS(WorldwideSituating Framework) and Google Maps are utilized for route what's more, show administrations, separately.

Keywords—QR codes; GPS; Savvy transport stops; C4.5 calculation; Advanced mobile phones, Intuitive maps

1. Introduction:

Most humans attain from homes to places of work or faculty the use of public transportation. People can lose time in transportation because of undesirable waiting. Also, people have the proper understanding of the place the bus is now and how long it takes the bus to reach the bus stop. The offerings furnished to passengers by using transport structures are very important. There are two sorts of service that all transport systems must provide: (i) route and time table data (maps, schedules, and statistics on connections) simple facts (fare policy, stop locations, etc.). These sorts of statistics are delivered in a range of ways: (a) ordinary shipping strategies encompass printed maps and schedule cards, and "rider guides." These are often dispense Page | 1139d physically onboard buses and at key transit locations. (b) As with different sorts of information, the majority of distribution has moved to the Internet. Nearly all transport systems now grant service data on their websites where customers can both view it electronically or print it at home or in their office.(c) Third- party distribution systems have additionally grown to be an increasing number of common. Most predominant transport structures current route and schedule statistics through Google Transit, and smaller transit structures are also moving in this direction. Many transport systems are additionally now making their

Google Transit facts publicly accessible for use in the improvement of 0.33 celebration smartphone purposes [1]. If we seem in terms of handing over provider information, our find out is covered in the final way.

Real-time vehicle monitoring and administration devices have been the center of attention of many researchers, and a number of studies have been accomplished in this area. stated in their study that GPS could be used in many applications and it is possible to observe routes and locations driven by a vehicle by means of GPS. They boost a web based system providing vehicles' places to the user. two accelerated approaches to predict the public bus arrival time based totally on historic and real-time GPS data. After examining the elements of bus arrival time systematically, the bus arrival time and dwell time at preceding stops are chosen as the essential enter variables of the prediction model. They concluded that their model outperforms the historic data based model in terms of prediction accuracy. two built-in the Victoria Regional Transit System with fabulous verbal exchange applied sciences to boost a corresponding Smartphone application. In this smart bus system, users can get right of entry to real-time passenger facts such as schedules, day out planners, bus capacity estimates, bike rack availability and bus stop locations, through Smartphone, on computer systems and at bus stops. two supposed cost fine actual time tracking system that provides accurate localizations of the tracked vehicle by means of using GPS and GPRS modules.

By skill of GPS receiver, the proposed system has capability of monitoring the modern-day position of the automobile at any unique time. They examined the efficiency of the device in exclusive areas of the Kingdom of Bahrain using Google maps. There are relevant works not solely dual carriageway transit systems, however additionally different monitoring systems for ships, flights trains, and etc. is a flight tracker displaying stay air traffic from all over the world. Flightradar24 combines records from numerous statistics sources together with ADS-B (Automatic established surveillance-broadcast), MLAT (Multilateration) and FAA (Federal Aviation Administration). The ADS-B, MLAT and FAA information is aggregated together with schedule and flight popularity statistics from airlines and airports to create a special flight monitoring experience. Shows all trains presently on approach to a precise station. Trains and stations are proven in exceptional colours. Trains cross in approximately actual time, or instead faster if the user exams the speed-up box. Provides free real-time facts to the public, about ship moves and ports, commonly throughout the coast-lines of many international locations round the world. The preliminary information series is primarily based on the Automatic Identification System (AIS). Similar systems have been developed for purposes of monitoring and management of vehicles, protection against the thefts and reducing the likelihood of loss. In this paper, we proposed a location-aware clever bus cease system that any passenger with a smart smartphone or cell gadget can scan QR codes positioned at bus stops to view bus arrival times, and buses cutting-edge places on the maps. Users can additionally view bus routes on the map with their geographic and non-geographic attributes. We used the C4.5 algorithm for estimation of bus arrival time. GPS and Google Maps are used for displaying cutting-edge areas of buses on the maps, collectively with the related route information. If users are registered to the system, they can be informed of routes and bus arrival instances by SMS and emails.

The rest of the article is structured as follows. In the 2d section, device structure is proposed. Third section provides user services and person interfaces in the proposed system. Conclusion and some future enhancements are given at the ultimate section.

2. Methodology:

Existing System:

1. RFID:

Working of segments:

- RFID labels contain reception apparatuses to empower them to get and react to radio-recurrence questions from a RFID handset.
- The reception apparatus radiates radio signs to enact the tag and to peruse and compose information to it.
- The peruser radiates radio waves in scopes of somewhere in the range of one inch to 100 feet or more, contingent on its capacity yield and the radio recurrence utilized. At the point when a RFID label goes through the electromagnetic zone, it distinguishes the pursuer's actuation signal.

- The peruser translates the information encoded in the label's coordinated circuit (silicon chip) and the information is passed to the microcontroller for

1) RFID Tags

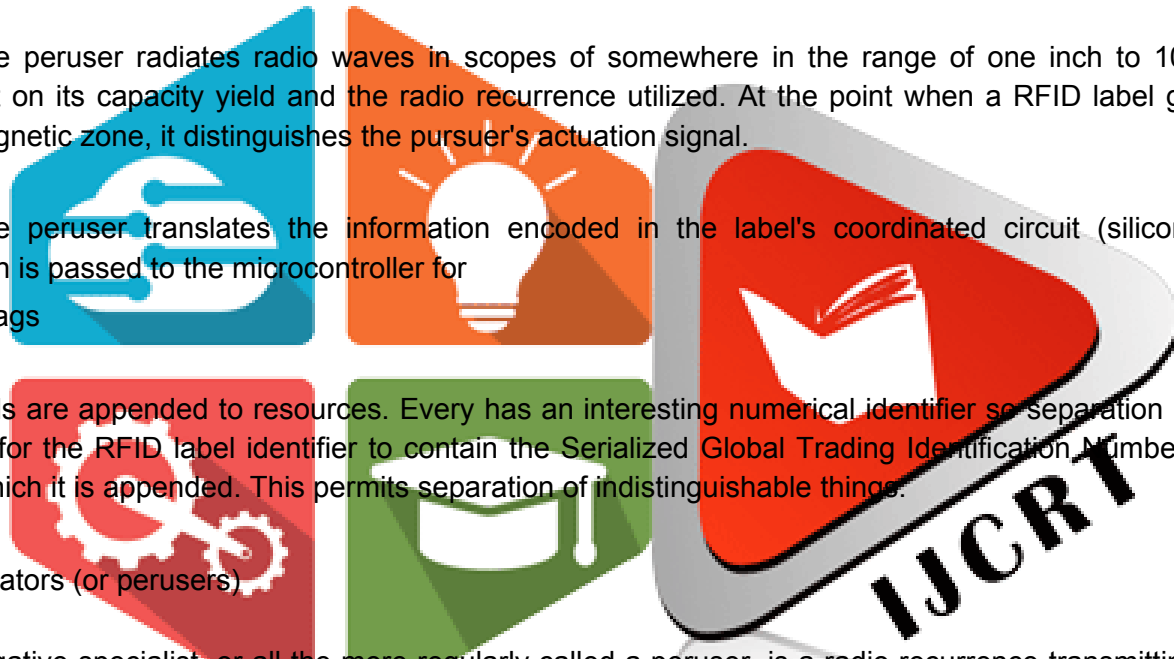
RFID labels are appended to resources. Every has an interesting numerical identifier so separation is conceivable. It is regular for the RFID label identifier to contain the Serialized Global Trading Identification Number (SGTIN) of the thing to which it is appended. This permits separation of indistinguishable things.

2) Interrogators (or perusers)

An investigative specialist, or all the more regularly called a peruser, is a radio recurrence transmitting and accepting gadget used to speak with a RFID tag. The gadget was named a cross examiner since it "grills" the labels. The expression "peruser" is a progressively everyday term, except is now and again deceptive in that a large number of these gadgets likewise can encode, or compose data to a RFID tag. A peruser essentially goes about as a sensor since it detects what labels are inside its range and is intended to interface with a data procedure framework.

3) Antennas

At least one receiving wires are associated with the peruser and are required for the radio recurrence correspondences between the tag and the peruser. Reception apparatuses arrive in an assortment of sizes and shapes and significantly affect read range and execution.



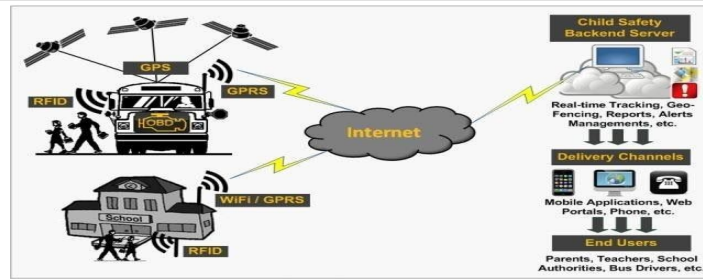


Fig: Working of RFID

2. GPS

Worldwide Positioning framework (GPS) innovation is changing the manner in which we work and play. You can utilize GPS innovation when you are driving, flying, angling, running, or working. With a GPS beneficiary, you have an astounding measure of data readily available. Here are only a couple of instances of how you can utilize GPS innovation. The Worldwide Positioning System was created by the United States' Department of Defense. It utilizes somewhere in the range of 24 and 32 Medium Earth Orbit satellites that transmit exact microwave signals. This empowers GPS beneficiaries to decide their present area, time .

The Global Positioning System (GPS) is a satellite-based route framework made up of a system of 24 satellites set into space that imparts and gets radio signs. A GPS recipient gains these signs and furnishes you with data. GPS was initially proposed for military applications, however during the 1980s, the legislature made the framework accessible for regular citizen use. GPS works in any climate conditions, anyplace on the planet, 24 hours per day. There are no membership expenses or arrangement charges to utilize GPS.

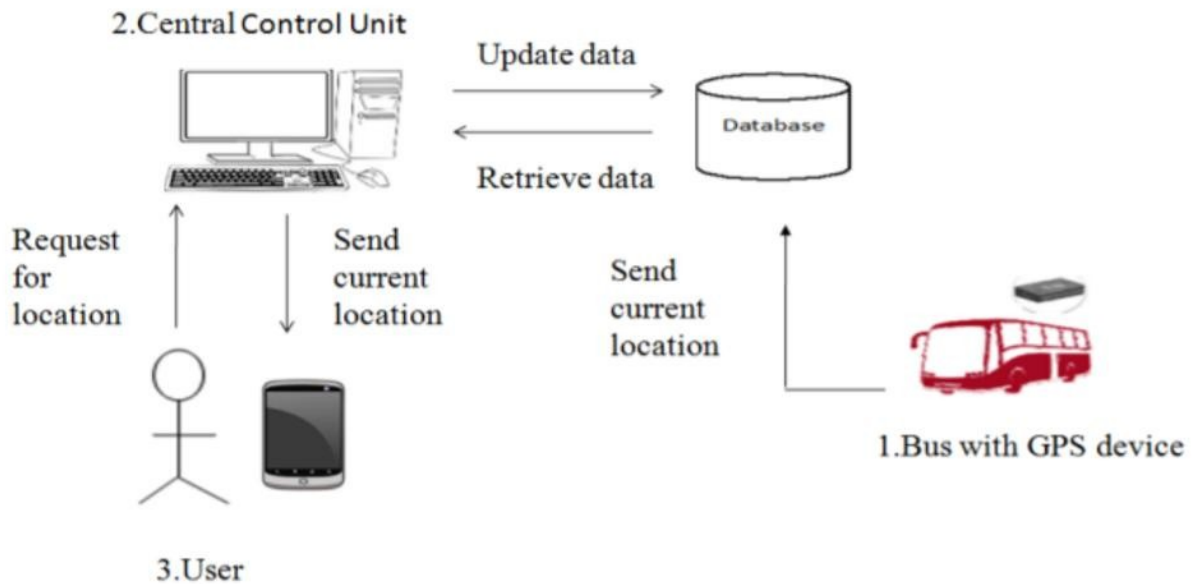
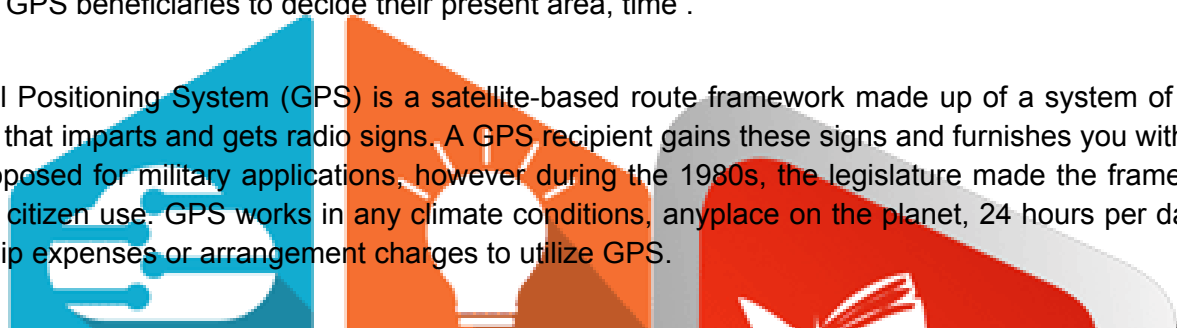


Fig2: Working of GPS

3.SMS & E-mail

Communication to client and server gets the area name from the database for the comparing vehicle and sends an answer to the client. An alarm can likewise be send to inform the refreshed area to the clients through SMS. The area update alert is accessible just for the enlisted client.

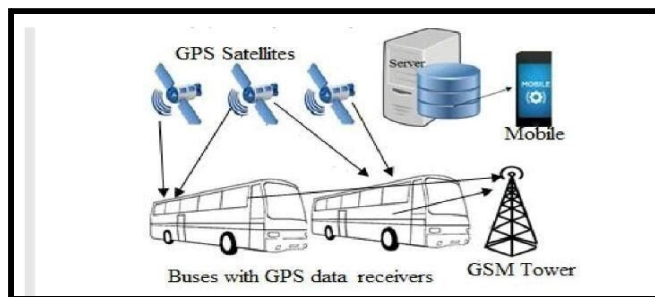


Fig: Working of SMS & E mail

So as to enroll, the client must send the enlistment message alongside the vehicle ID and the name of the area where the client needs a caution. The client information is approved by the server and in the event that all the subtleties gave by the client are discovered right, at that point the client is enlisted and an affirmation message is sent to the client. The client additionally has a choice to unregister when the SMS alert is not any more required. The client can send the unregister message to drop the administration.. The client needs to send the SMS in a specific configuration to get the area. The SMS ought to contain a legitimate vehicle number and it must be a number. The client SMS is approved in the server and on the off chance that the client has sent a legitimate SMS, at that point the client will get a SMS answer with the present area of the mentioned vehicle.

3 .Proposed System:

Right now, proposed an area mindful of a keen bus station framework that any traveler with an advanced cell or cell phone can check QR codes put at transport stops to see transport appearance times, and transports current areas on the maps. Clients can likewise see transport courses on the guide with their geographic and non geographic traits. We utilized C4.5 calculation for estimation of transport appearance time. GPS and Google Maps are utilized for showing current areas of transports on the maps, together with the related course data. In the event that clients are enlisted to the framework, they can be educated regarding courses and transport appearance times by means of SMS and messages. With the expanding use of PDAs and remote system frameworks, travelers are getting to know acquiring data about timetables, transport appearance time and so forth by methods for cell phones. QR code was made as a data holder shaping two-dimensional .

Information is encoded in QR optically decipherable configuration utilizing QR code generators. Along these lines, QR code can be caught and decoded by advanced cells. It is equipped for taking care of up to a few hundred times more data than the customary standardized tags not at all like regular scanner tags are just fit for putting away twenty digits. As indicated by various renditions of QR code, unmistakable data stockpiling limit might be utilized (see Fig). The expense of data move by means of QR code is very low as contrasted and different advances where explicit equipment is constantly required. Thus, QR code is the most generally utilized data compartment that can be applied to various written words (e.g., banners, books or magazines) and spots (for example transport stops, store ,windows,etc)




Figure:QR code with respect to the number of modules in symbol area

The parts and design of the proposed framework comprises of four phases as:

- (I) filtering QR codes put at transport stops and posting transports as indicated by travelers' wants,
- (ii) looking through transports and additionally transport stops and demonstrating timetables,
- (iii) demonstrating transport stops and courses on the Google guide, and
- (iv) assessing transport interim time with AI calculations lastly sending this data to clients by means of SMS and additionally messages.

4. Conclusion:

Right now, have introduced a keen transport following framework. It depends on GPS, GSM, QR coding and Google's map advancements. The proposed framework, essentially tracks the transports, evaluates their appearance times at explicit bus stations and advises the clients through e-forestalls travelers superfluously to hold up at transport stops and Conclusion Him to utilize their time all the more effectively. Later on, we intend to upgrade the framework with a few other estimation devices and factual investigation. This mig utilized by open clients as well as by chiefs in the neighborhood districts. Besides, since the framework is created with open norms and open sources, it is no problem at all reached out with future advancements as indicated by clients' need

5 .Reference:

- [1] The Official Website of The Massachusetts Department of Transportation, Enhance Public Information on Existing RTA coding and Potential Improvements, <http://www.massdot.state.ma.us/>, (got to 19 January 20)
- [2] P. Verma, J.S.Bhatia, "Plan and Development GPS-GMS base Following System with Google Map based Monitoring", International Diary of Computer Science, Engineering and Applications (IJCSEA), vol. 3, no. 3, pp. 33-40, 2013.
- [3] X. Guo, E. Huang, B. Hung, L. Juras, Design a Smart Bus System, Dept. Electrical and Computer Engineering, University of Victoria,canada 2012.
- [4] C.P.R. Raj, S. Tolety, C. Immaculate, "QR code based navigation system for closed building using smart phones," in Proc. International Multi-Conference on Automation, Computing, Communication, Control and Compressed Sensing (iMac4s), pp. 641-644, 2